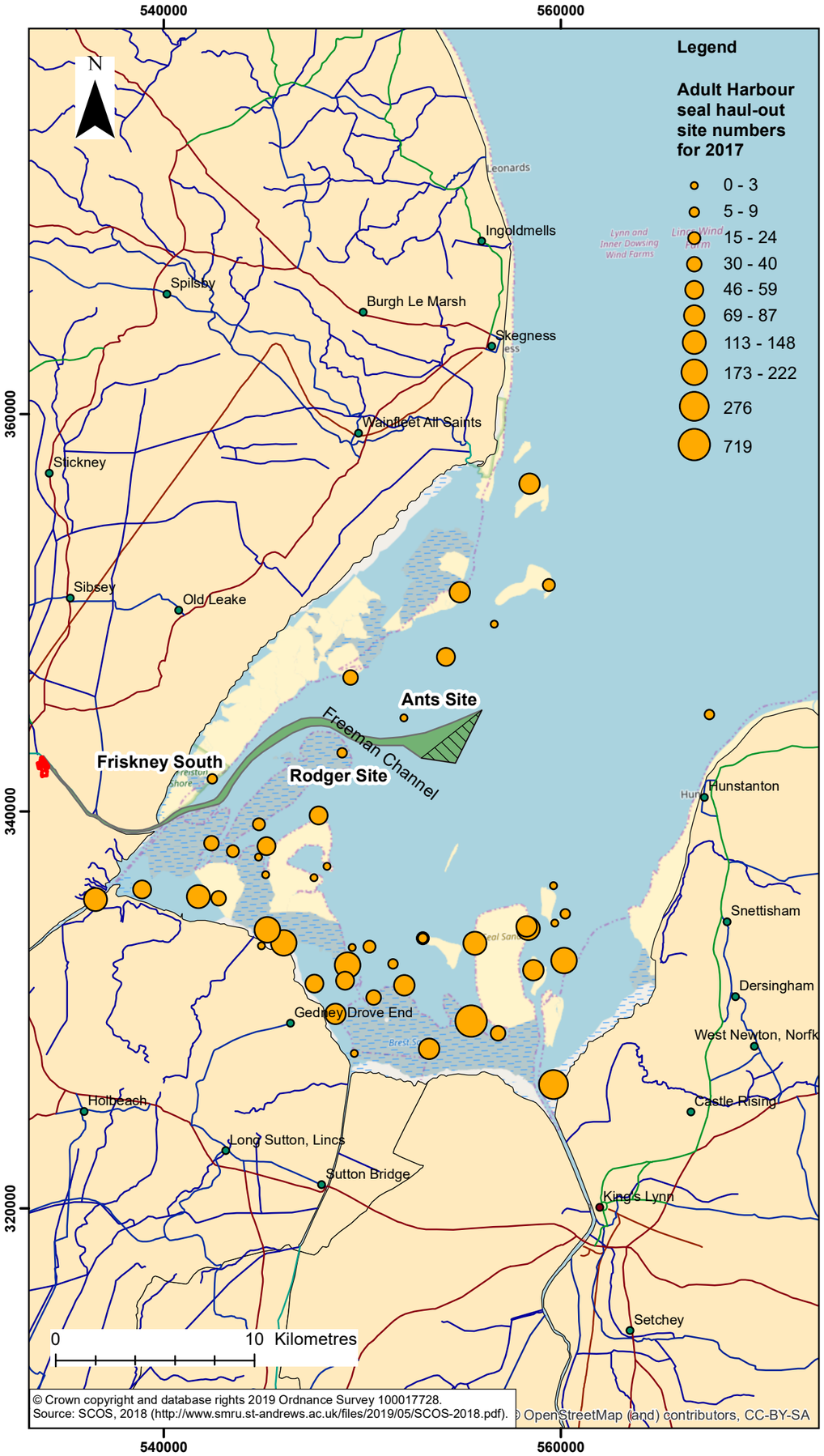

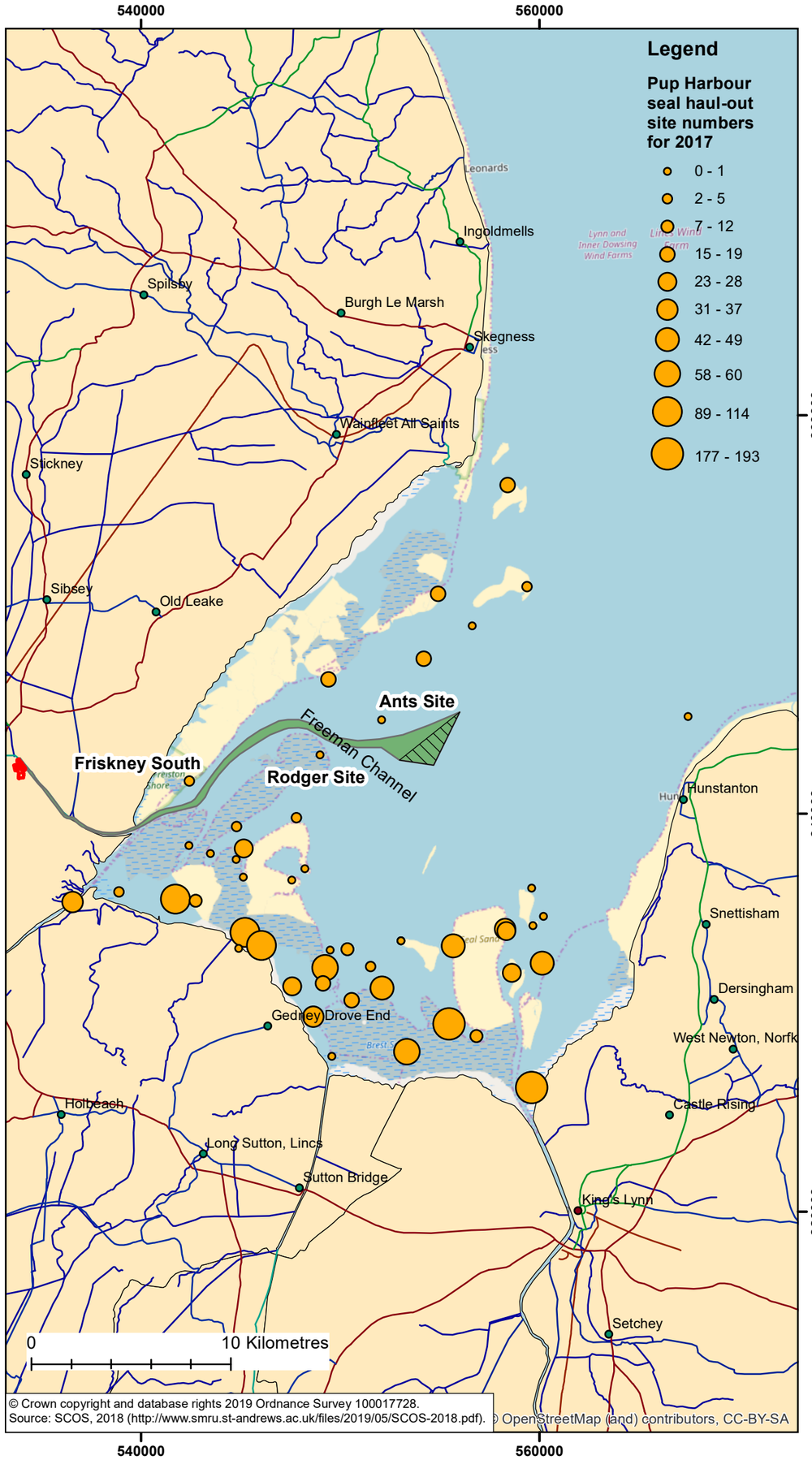

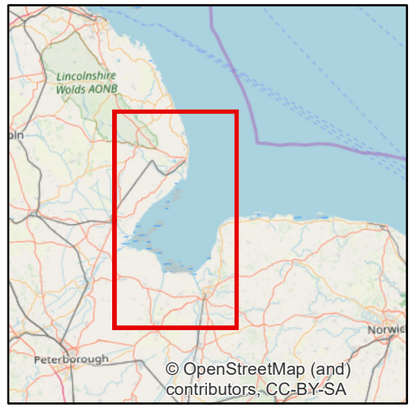

Legend

- Indicative Red Line Boundary
- Port of Boston Anchorage
- Shipping Channel
- Sand Bank
- Muddy Sand

REV	DATE	DESCRIPTION	BY	CHK	APP
P0	May'19	For review	MP	GS	GB

REVISIONS

CLIENT

ALTERNATIVE USE BOSTON PROJECTS LTD

PROJECT

BOSTON GASIFICATION PLANT PEIR

TITLE

HARBOUR SEAL HAUL-OUT SITES WITHIN THE WASH COMPARED TO THE SHIPPING CHANNEL AND ANCHORAGE LOCATION FIGURE A17.2

Royal HaskoningDHV
Enhancing Society Together
Rightwell House,
Bretton,
Peterborough, PE3 8DW
Tel +44 (0)1733 334455
Email info.peterborough@rhdhv.com
Website www.royalhaskoningdhv.com

DRAWN	CHECKED	APPROVED
MCP	GS	GB
DATE 18/04/2019	SCALE @A3 1:250,000	REF PB6934
DRAWING NUMBER PB6934-RHD-01-ZZ-DR-1071	STATUS S0	REVISION P0